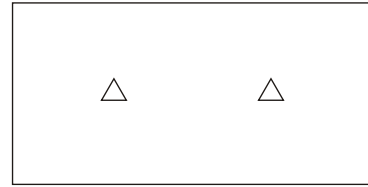
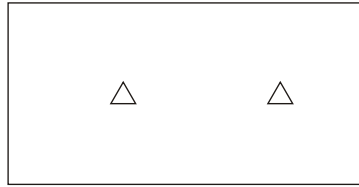


UIS signes conventionnels - la liste définitive (1999)

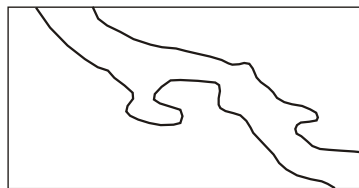
Plan

Coupe

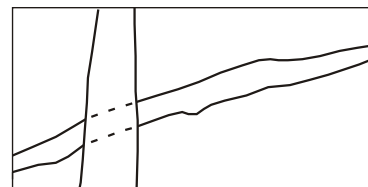
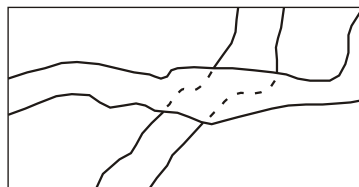
Point de relevé principal



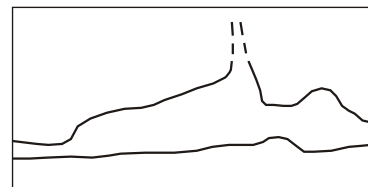
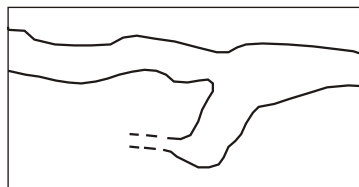
Dessin de galerie



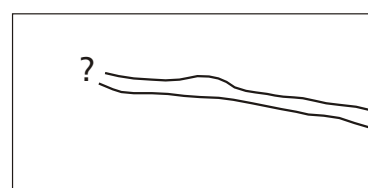
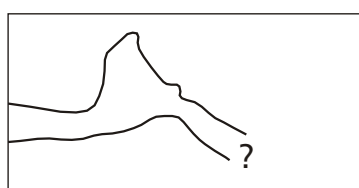
Croisement de galeries



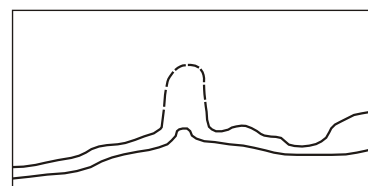
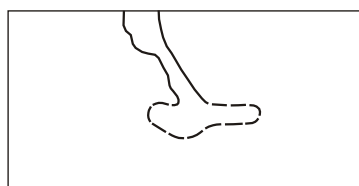
Continuations trop étroites



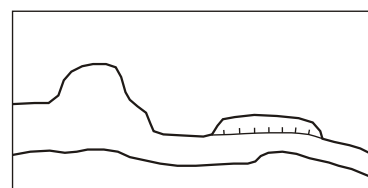
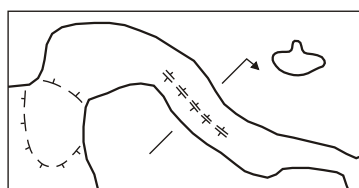
Continuation possible



Dimensions spatiales
Présumées



Forme du plafond



UIS signes conventionnels - la liste définitive (1999)

	Plan	Coupe
Entrée de cavité - Sections transversales		
Marches/Ressauts		
Puits (profondeur en mètres)		
Puits débouchant en surface		
Cheminée - Puits-Cheminée		
Courbes de niveau - Flèche de gradient - Flèche indiquant l'entrée de la cavité		
Lignes de gradient - Altitude au dessus du niveau de la mer		

UIS signes conventionnels - la liste définitive (1999)

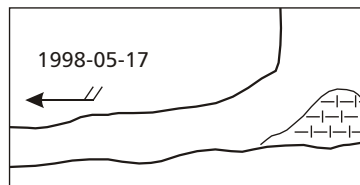
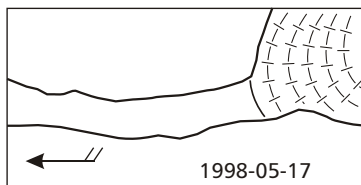
	Plan	Coupe
Altitude relative à l'entrée de la cavité - Fracture-Faille-Joint de Strate-Fracture Inclinée		
Lac - Eau courante		
Siphon		
Cascade - chute d'eau		
Source - Perte		
Arrivée d'eau diffuse - Suintement d'eau dans un sédiment		
Coupoles d'érosion - Marmites - Courant d'écoulement fossile		

UIS signes conventionnels - la liste définitive (1999)

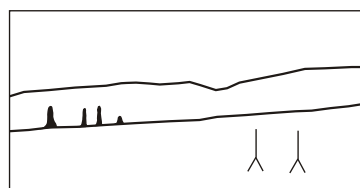
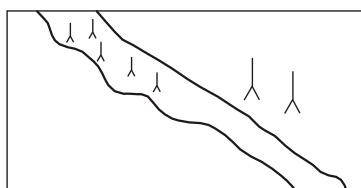
Plan

Coupe

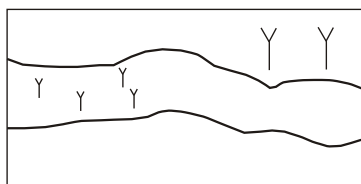
Courant d'air -
Glace/neige/givre



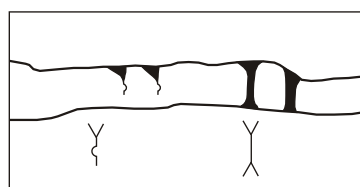
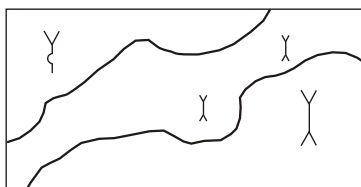
Stalagmites



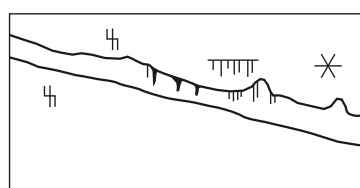
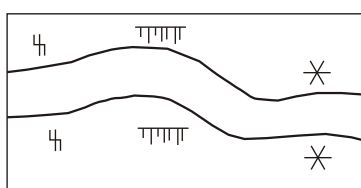
Stalactites



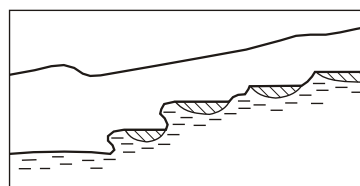
Draperies stalagmitiques -
Piliers stalagmitiques



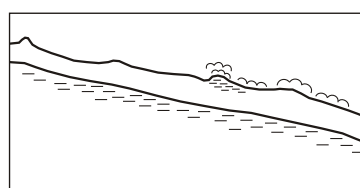
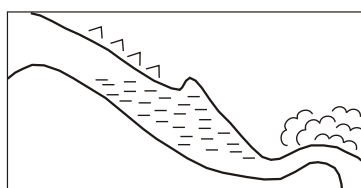
Excentriques/Helictites -
Spaghettis -
Cristaux



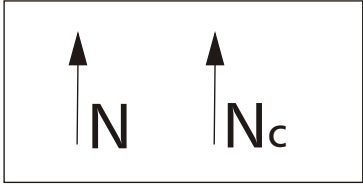

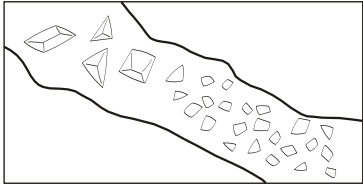

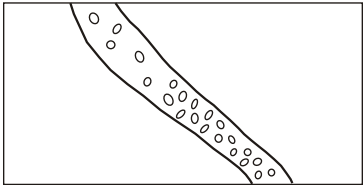
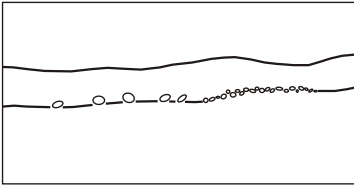

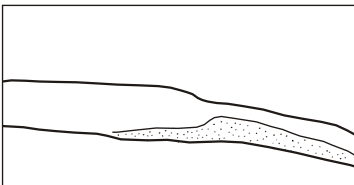
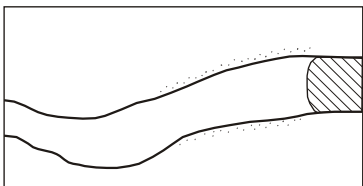
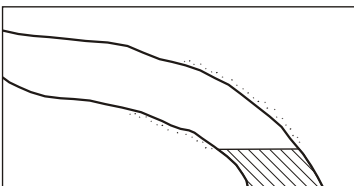

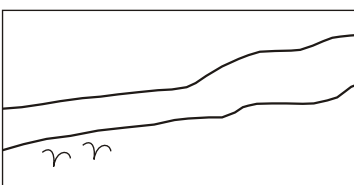
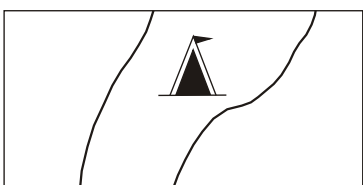

Gours



Concrétionnement au sol -
Concrétionnement sur les
Parois - Mondmilch



UIS signes conventionnels - la liste définitive (1999)

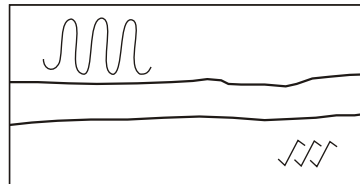
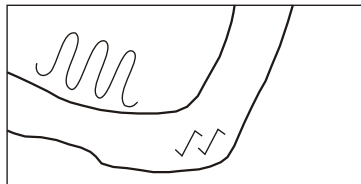
	Plan	Coupe
Nord - Géographique - Cartographique - Magnétique		
Blocs - Débris		
Cailloux		
Sédiments clastiques: Sable, limon, argile et humus		
Parois couvertes d'argile		
Guano		
Camp		

UIS signes conventionnels - la liste définitive (1999)

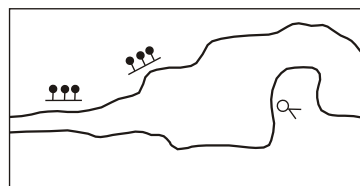
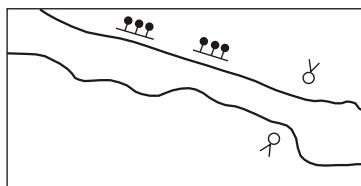
Plan

Coupe

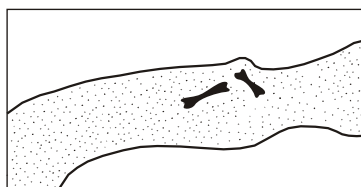
Anastomoses -
Lapiez



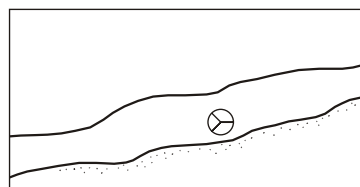
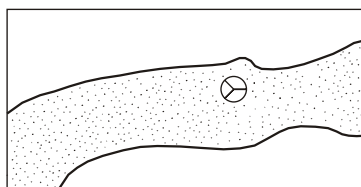
Concrétionnement en
choux-fleurs -
Disques



Ossements



Traces d'activité humaine



Hauteur d'une galerie/salle

